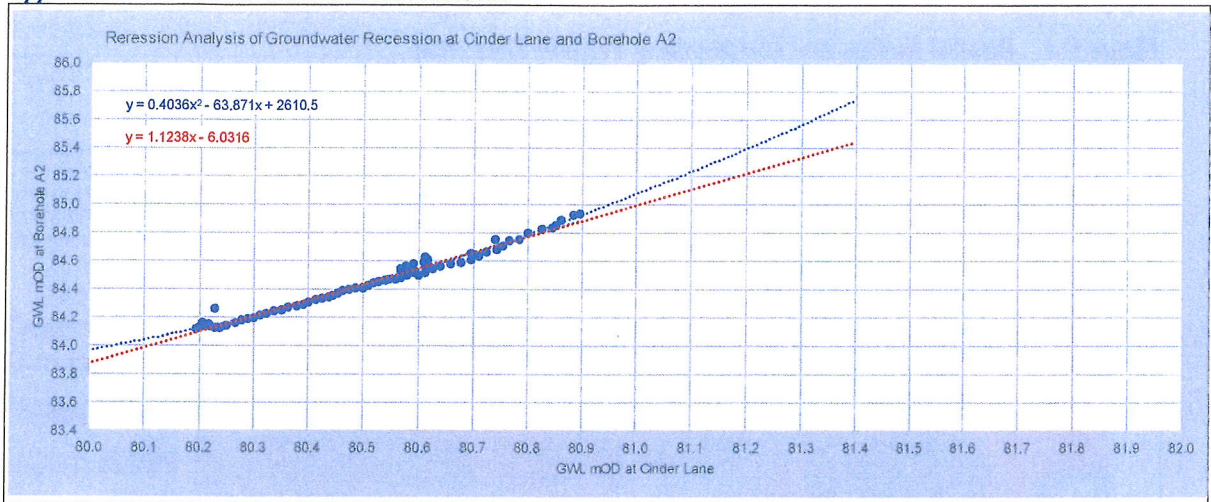
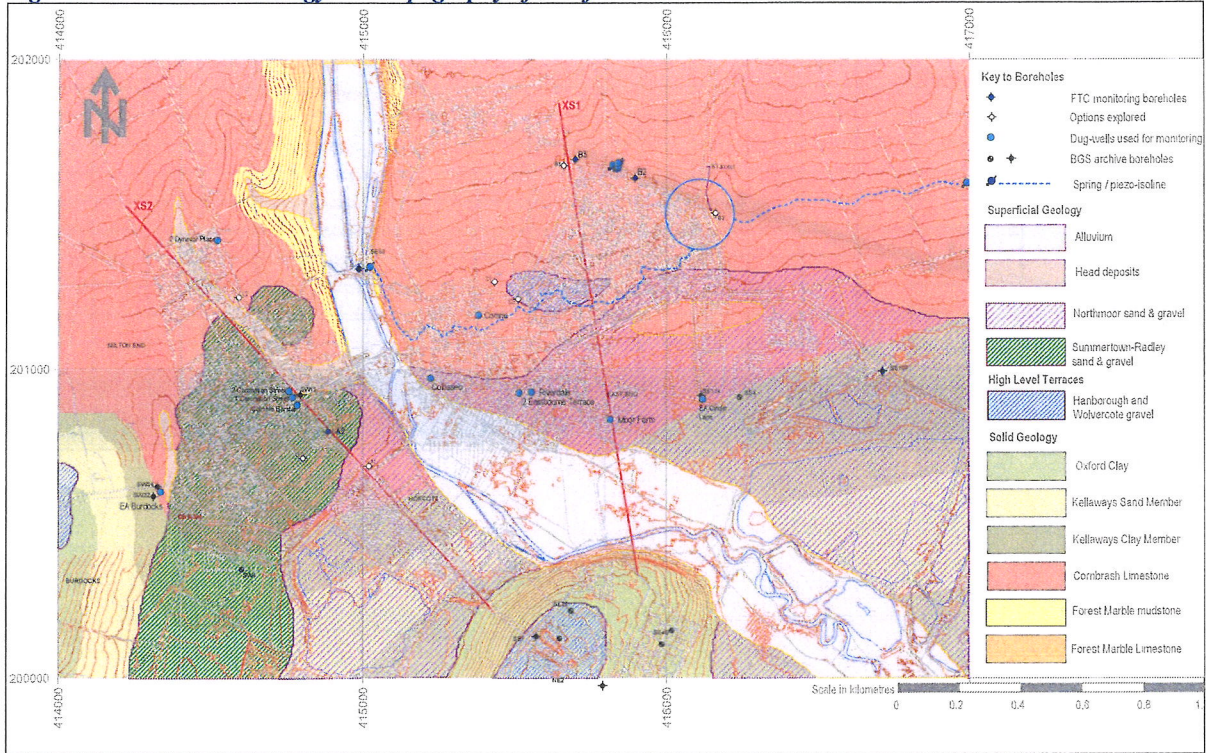


Appendix B-4-7 Cinder Lane and Borehole A2



Appendix C Detailed Maps

Figure C-1 Detailed Geology and Topography of Fairford Town Area



Superimposed on OS Mastermap extract, showing wells and boreholes

Shows location of interpreted cross-sections XS1 and XS2, drawn in Figure 3-1 and Figure C-2.

Figure C-2 Geological Cross-Section along Line XS-2 [West Side of Coln Valley]

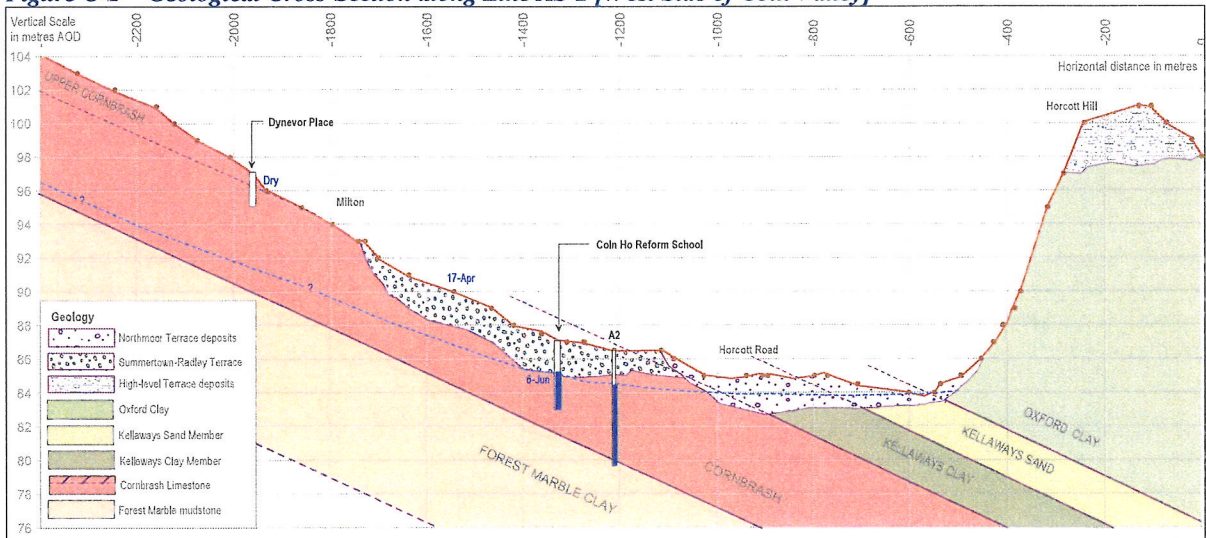


Figure C-3 Horcott Area showing Location of Borehole A2 and Head-filled Dry Valley

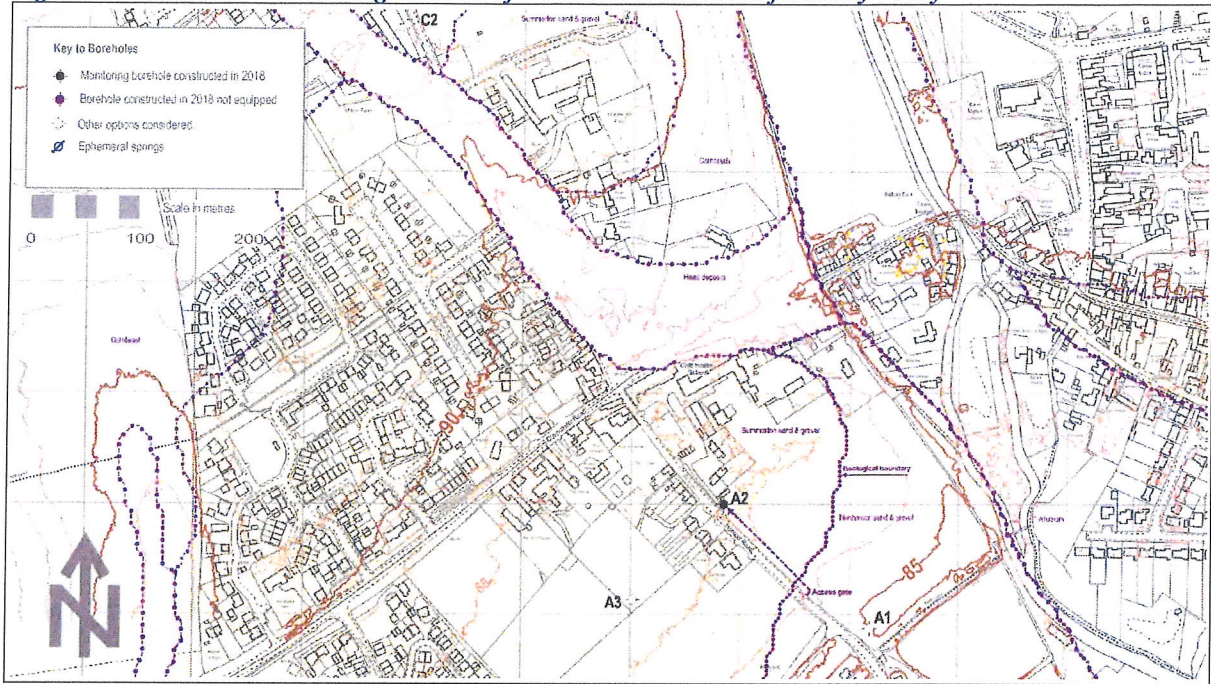


Figure C-4 Leaffield Area showing Location of Boreholes B2 and B5

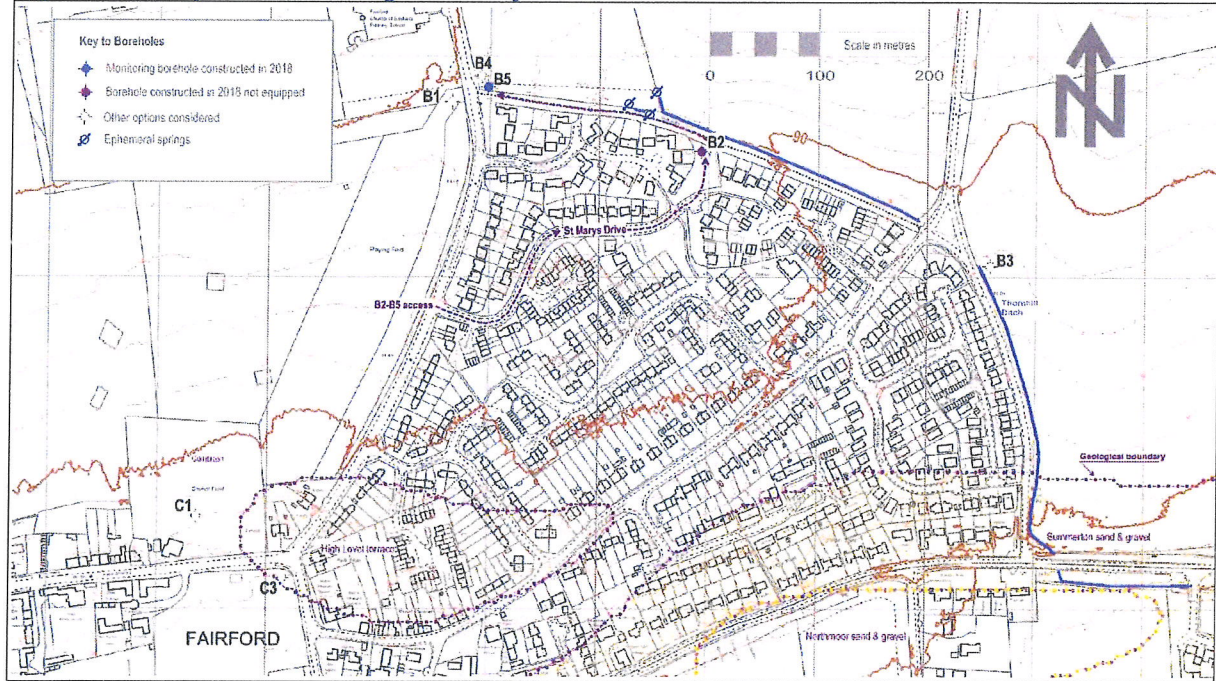
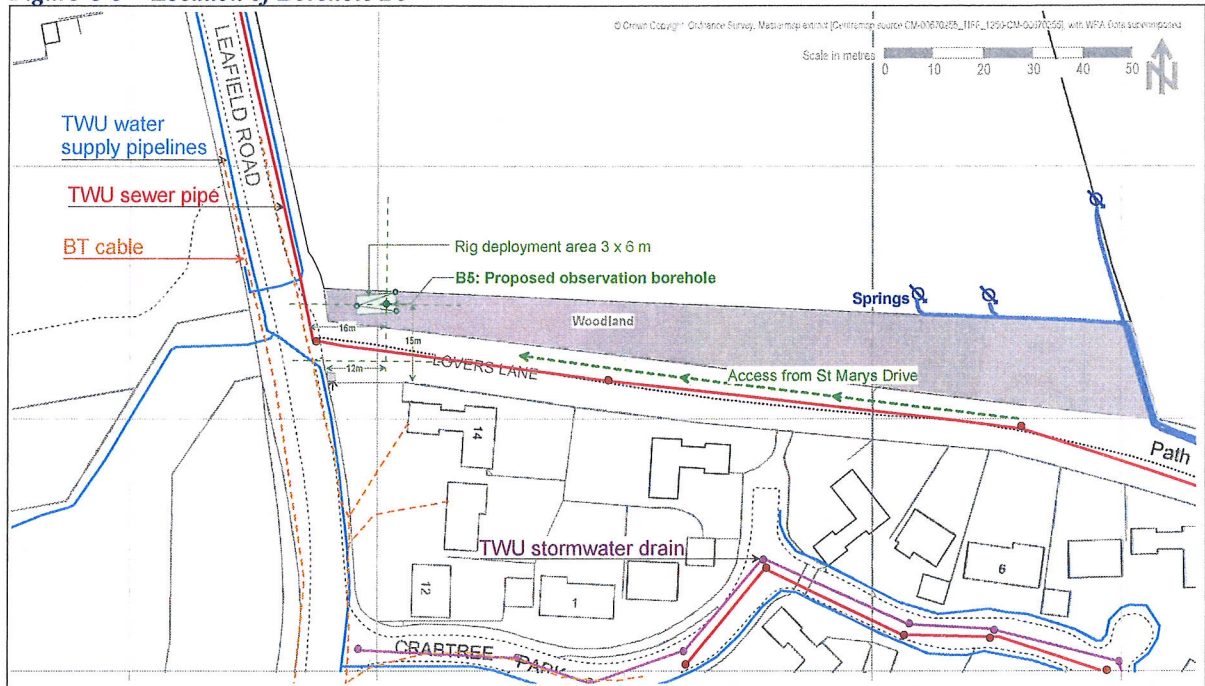


Figure C-5 Location of Borehole B5



Appendix D Reconnaissance Photo-Log

D-1 Reconnaissance Photographs and Environment Agency Boreholes



D-1 Springs on Lovers Lane



D-2 Springs at head of Thornhill Brook



D-3 Cinder Lane borehole SP10-105



D-4 Dudgrove Brook



D-5 Burdocks borehole SP10-85



D-6 Donkeywell borehole SP12762 03418

D-2 Monitoring Boreholes



D-7 Drilling Borehole A2




D-8 Borehole A2 cuttings



D-9 Drilling Borehole B5



D-10 Borehole A2 monitoring point



D-11 Borehole B5 monitoring point



D-12 Cornbrash cuttings from Borehole B5

D-3 Well Inventory



D-13 Coln House West: well located to left of doorway



D-14 Well interior at Coln House West



D-15 Well-head at Coln House West



D-16 Well-head at 2 Dynevor Place